PLANT SCHEDULE - THIS SHEET ONLY						
SYM	QTY	COMMON NAME	BOTANICAL NAME	TYPE	SIZE	COMMENTS
AO	10	Ohio Buckeye	Aesculus glabra	Cont. or B&B	1.5"Cal	
CO	31	Common Hackberry	Celtis occidentalis	Cont. or B&B	1.5"Cal	
GI	19	Northern Acclaim Thornless Honey Locust	Gleditsia triacanthos inermis 'Harve' TM	Cont. or B&B	1.5"Cal	
OV	32	American Hophornbeam	Ostrya virginiana	Cont. or B&B	1.5"Cal	
QM	34	Bur Oak	Quercus macrocarpa	Cont. or B&B	1.5"Cal	
TL	22	American Linden	Tilia americana	Cont. or B&B	1.5"Cal	
UA	9	Accolade Elm	Ulmus x `Accolade`	Cont. or B&B	1.5"Cal	
AG	17	Hot Wings Tatarian Maple	Acer tataricum `GarAnn`	Cont. or B&B	1"Cal	
MS3	6	Selkirk Crab Apple	Malus x `Selkirk`	Cont. or B&B	1"Cal	

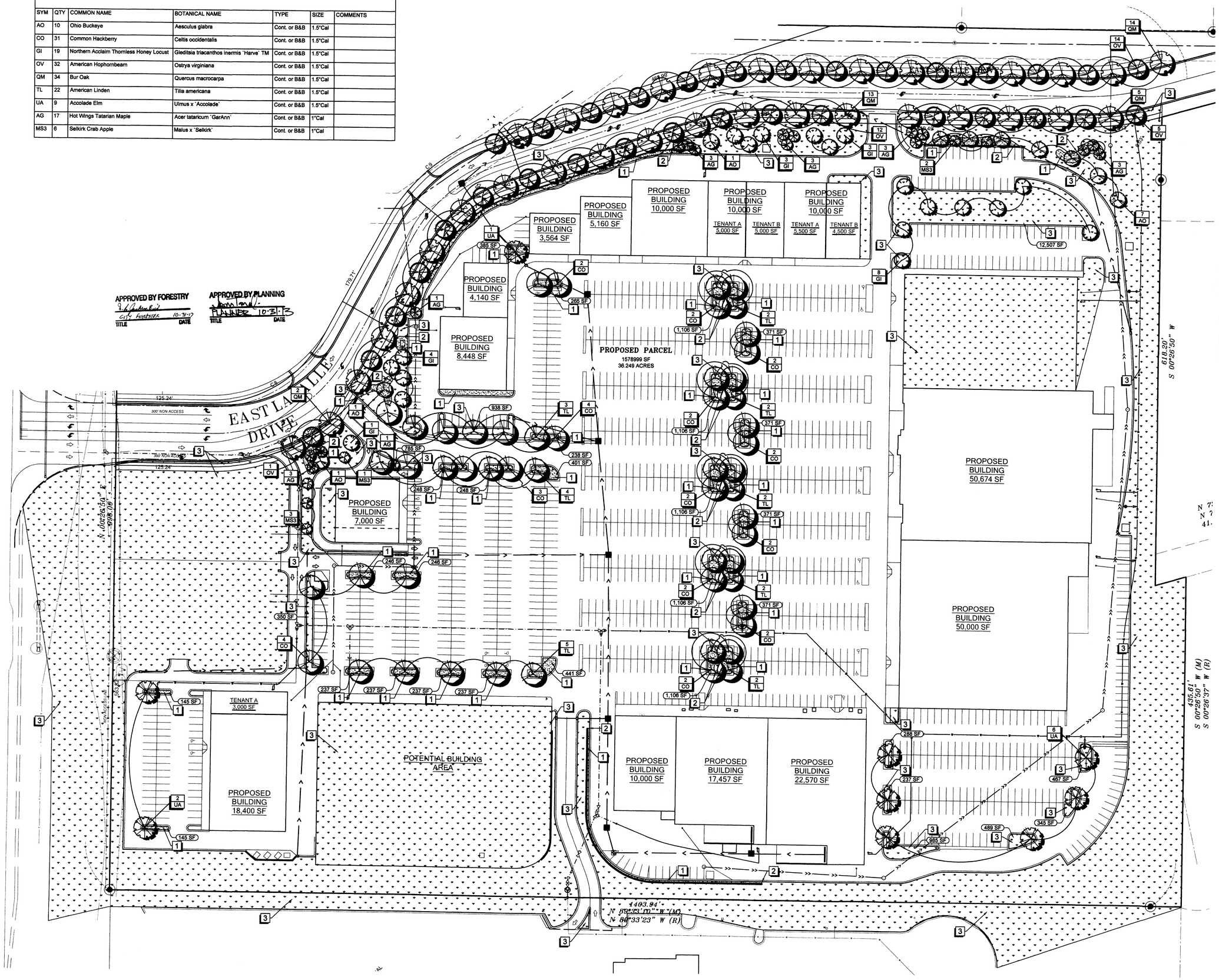

REFERENCE KEYNOTES

1. INSTALL 3" DEPTH 1" CRUSHED WASHED LANDSCAPE ROCK OVER LANDSCAPE FABRIC.
2. INSTALL POLY. EDGING.
3. IRRIGATED SEED MIX: CONTRACTOR SHALL PROVIDE AND INSTALL SEED MIX AS FOLLOWS:

CITATION PERENNIAL RYE	9 PERCENT
ADELPHI KENT BLUE	22 PERCENT
MERIT KENT BLUE	8 PERCENT
PARK KENT BLUE	14 PERCENT
BONANZA TALL FESCUE	24 PERCENT
PARADE BLUEGRASS	8 PERCENT
ANNUAL RYEGRASS	15 PERCENT

CONTRACTOR SHALL APPLY SEED AT A RATE OF 25 POUNDS/10,000 SQUARE FEET WITHIN A MINIMUM COVERAGE OF 95 PERCENT. SEED AND SEEDING MIXTURE SHALL BE FREE OF ALL PROHIBITED NOXIOUS WEED SEED AND WILL NOT CONTAIN MORE THAT 1/2 OF 1 PERCENT BY WEIGHT OR RESTRICTED NOXIOUS WEED SEEDS.
ALL SEEDED AREAS SHALL BE HYDRO-MULCHED AFTER SEED IS DRILLED IN PLACE.

LANDSCAPING REQUIREMENTS:

STREET TREES
3 DECIDIOUS TREES ARE REQUIRED FOR EVERY 100 LINEAL FEET OF STREET FRONTAGE:
2,250' - 95' (3 ACCESS AISLE) - 50' (5 - 10' OFFSETS) = 2,105' /100 = 21.05 * 3 = 63.15 (63) TREES

PERIMETER PARKING LOT LANDSCAPING
MORE THAN 400 PARKING LOT SPACES:
1 SHADE OR ORNAMENTAL TREES AND 5 SHRUBS FOR EVERY 25 LINEAL FEET OF STREET FRONTAGE:
1,126' / 25 = 45.04 * 1 = 45.04 (45) TREES
1,126' / 25 = 45.04 * 5 = 225.2 (225) SHRUBS

INTERIOR LOT LANDSCAPING
PARKING LOTS WITH MORE THAN 400 PARKING SPACES, AT LEAST 50% OF THE LANDSCAPE AREAS SHALL BE NO LESS THAN 1,200 SQUARE FEET WITH A MINIMUM DIMENSION OF 10 FEET.
1,380 PARKING STALLS/20 = 69*1 = 69 TREES
1,380 PARKING STALLS /20 = 69*3 = 207 SHRUBS

BUFFER YARD LANDSCAPING
N/A

NOTES:

1) SEE L1.5 FOR DETAILS AND PLANTING NOTES
2) CONTRACTOR SHALL IRRIGATE ALL TURF AND PLANTING BEDS. SEE IRRIGATION NOTES ON L1.5.

I hereby certify that this plan specification, or report was prepared by me or under my direct supervision, and that I am a duly Registered Landscape Architect under the laws of the State of North Dakota

Date 11-17-13 Reg. No. 13

REVISION	DATE	NO.

DRAFTED JDL/DMM
REVIEWED DMM
PROJECT NUMBER 1612537
ISSUE DATE 10/17/2013

Oct 17, 2013 - 2:12pm - J:\miscella\1612537-HayCreekComm\CADD\ConstPlans\Site Plan\1612537_HayCreek-LandscapeFinal.dwg

© KLJ 2013

PLANT SCHEDULE - THIS SHEET ONLY						
SYM	QTY	COMMON NAME	BOTANICAL NAME	TYPE	SIZE	COMMENTS
CB	9	Bailey's Red-twig Dogwood	Cornus baileyi	Cont.	2 gal	
CA	19	Arctic Fire Dogwood	Cornus stolonifera 'Arctic Fire'	Cont.	2 gal	
JM2	58	Maney Juniper	Juniperus chinensis 'Maneyi'	Cont.	2 gal	
JF	3	Sea Green Juniper	Juniperus chinensis 'Sea Green'	Cont.	2 gal	
JA	20	Blueberry Delight Juniper	Juniperus communis depressa 'AmiDak' TM	Cont.	2 gal	
JH	10	Hughes Juniper	Juniperus horizontalis 'Hughes'	Cont.	2 gal	
JB	4	Buffalo Juniper	Juniperus sabina 'Buffalo'	Cont.	2 gal	
SM2	56	Dwarf Korean Lilac	Syringa meyeri 'Palibin'	Cont.	2 gal	

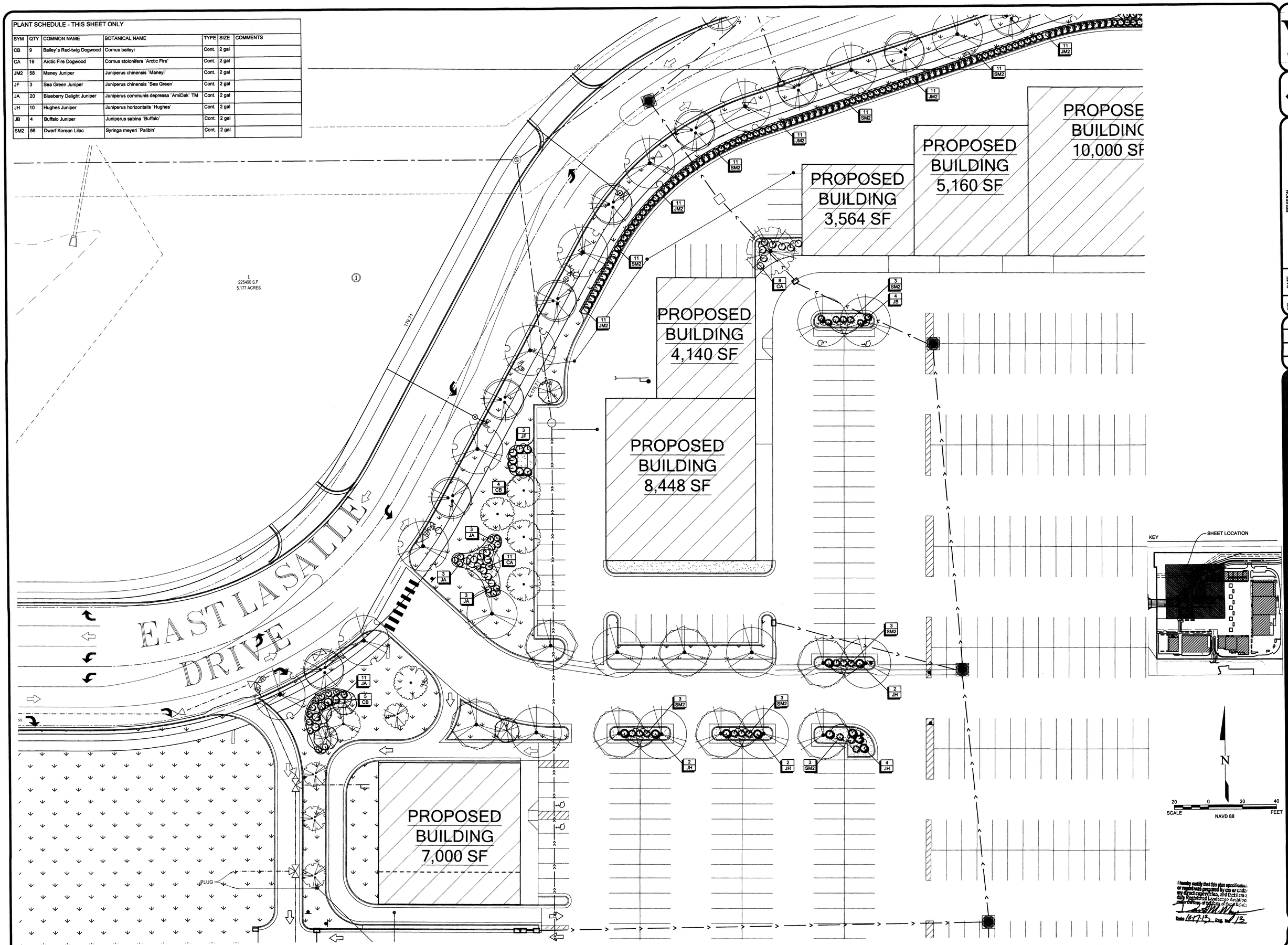

I hereby certify that this plan specification or report was prepared by me or under my direct supervision, and that I am a duly Registered Landscape Architect under the laws of the State of Illinois.

Date 10-7-13 Reg. No. 13

The Woodmont Company

KLJ

NO.	DATE	REVISION

DRAFTED JDL/DMM
REVIEWED DMM
PROJECT NUMBER 1612537
ISSUE DATE 10/17/201

Oct 17, 2013 - 10:39am - J:\miscella\1612537-HayCreekComm\CADD\ConstPlans\Site Plan\1612537_HayCreek-LandscapeFinal.dwg

© KLJ 201

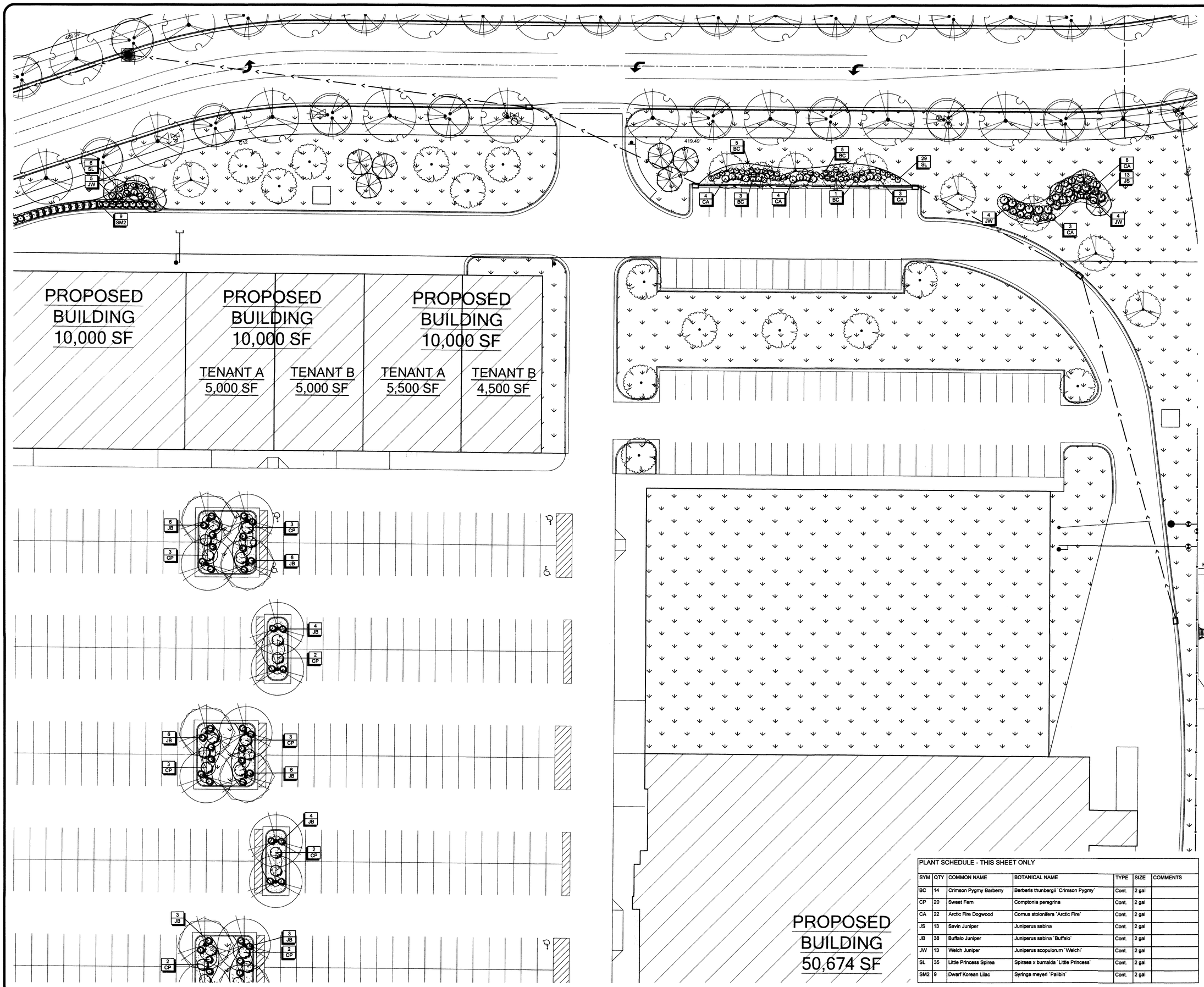

PLANT SCHEDULE - THIS SHEET ONLY

SYM	QTY	COMMON NAME	BOTANICAL NAME	TYPE	SIZE	COMMENTS
BC	14	Crimson Pygmy Barberry	Berberis thunbergii 'Crimson Pygmy'	Cont.	2 gal	
CP	20	Sweet Fern	Comptonia peregrina	Cont.	2 gal	
CA	22	Arctic Fire Dogwood	Cornus stolonifera 'Arctic Fire'	Cont.	2 gal	
JS	13	Savin Juniper	Juniperus sabina	Cont.	2 gal	
JB	38	Buffalo Juniper	Juniperus sabina 'Buffalo'	Cont.	2 gal	
JW	13	Welch Juniper	Juniperus scopulorum 'Welchi'	Cont.	2 gal	
SL	35	Little Princess Spirea	Spiraea x bumalda 'Little Princess'	Cont.	2 gal	
SM2	9	Dwarf Korean Lilac	Syringa meyeri 'Palibin'	Cont.	2 gal	

I hereby certify that this plan, specification, or report was prepared by me or under my direct supervision, and that I am a duly Registered Landscape Architect under the laws of the State of Illinois.

Date 10-17-13 Reg. No. 173

REVISION

NO.	DATE	

DRAFTED JDL/DMM
REVIEWED DMM
PROJECT NUMBER 1612537
ISSUE DATE 10/17/201

Oct 17, 2013 - 10:35am - J:\miscella\1612537-HayCreekComm\CADD\ConstPlans\Site Plan\1612537_HayCreek-LandscapeFinal.dwg

© KLJ 2013

PROPOSED BUILDING 50,000 SF

PROPOSED BUILDING 17,457 SF

PROPOSED BUILDING 22,570 SF

SLOPE EASEMENT

KEY

SHEET LOCATION

N

20 0 20 40

SCALE NAVD 88 FEET

PLANT SCHEDULE - THIS SHEET ONLY						
SYM	QTY	COMMON NAME	BOTANICAL NAME	TYPE	SIZE	COMMENTS
CP	18	Sweet Fern	Comptonia peregrina	Cont.	2 gal	
JB	38	Buffalo Juniper	Juniperus sabina 'Buffalo'	Cont.	2 gal	

I hereby certify that this plan specification, or report was prepared by me or under my direct supervision, and that I am a duly Registered Landscape Architect under the laws of the State of North Dakota

Date 10-17-13 Reg. No. 12

The Woodmont Company

KLJ

NO.	DATE	REVISION

DRAFTED JDL/DMM

REVIEWED DMM

PROJECT NUMBER 1612537

ISSUE DATE 10/17/2013

Oct 17, 2013 - 2:13pm - J:\miscella\1612537-HayCreekComm\CADD\ConstPlans\Site Plan\1612537_HayCreek-LandscapeFinal.dwg

© KLJ 2013

PLANT SCHEDULE - THIS SHEET ONLY						
SYM	QTY	COMMON NAME	BOTANICAL NAME	TYPE	SIZE	COMMENTS
CA	9	Arctic Fire Dogwood	Cornus stolonifera `Arctic Fire`	Cont.	2 gal	
JH	16	Hughes Juniper	Juniperus horizontalis `Hughes`	Cont.	2 gal	
JB	4	Buffalo Juniper	Juniperus sabina `Buffalo`	Cont.	2 gal	
SM2	27	Dwarf Korean Lilac	Syringa meyeri `Palibin`	Cont.	2 gal	

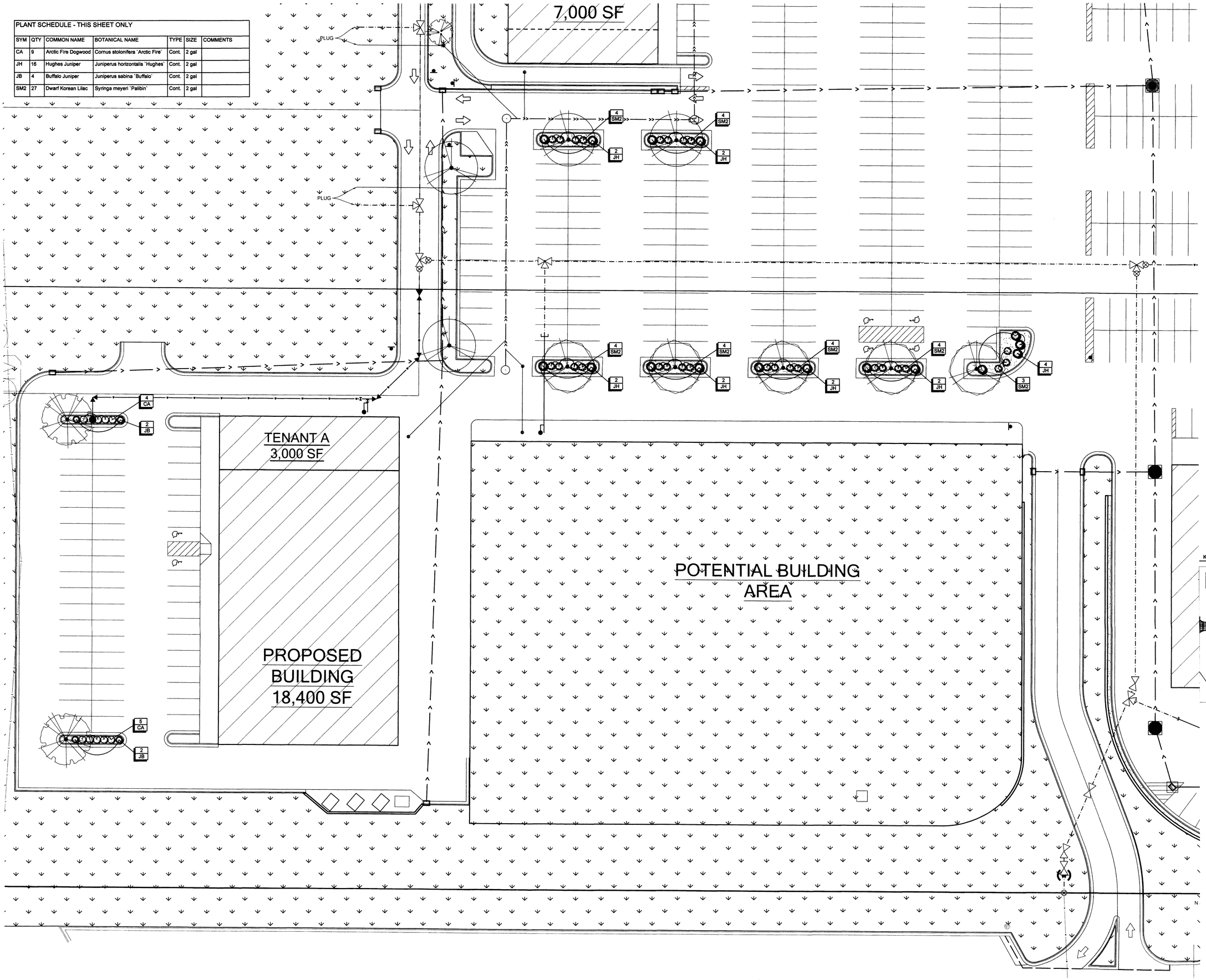

KEY

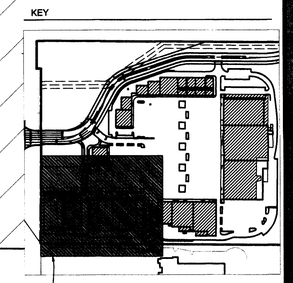

SHEET LOCATION

N

20 0 20 40
SCALE NAVD 88 FEET

I hereby certify that this plan, specification, or report was prepared by me or under my direct supervision, and that I am a duly Registered Landscape Architect under the laws of the State of North Dakota.

Date 10-17-13 Reg. No. 113

The Woodmont Company

KLJ

NO.	DATE	REVISION

DRAFTED JDL/DMM
REVIEWED DMM
PROJECT NUMBER 1612537
ISSUE DATE 10/17/2013

Oct 17, 2013 - 2:15pm - J:\miscella\1612537-HayCreekComm\CADD\ConstPlans\Site Plan\1612537_HayCreek-LandscapeFinal.dwg

© KLJ 2013